







# Scripps Coastal Reserve

	UCSD Property		Reserve Boundary
	Scripps Knoll		UCSD Parking
	Canyon Restricted Area		
	Scripps Marine Conservation Area		

Map Data Provided by the University of California San Diego (UCSD) Natural Reserve Systems and the San Diego Association of Governments (SANDAG).

All Data used the Projected Coordinate System, NAD\_1983\_StatePlane\_California.

Map Created By Javier Ramos

